

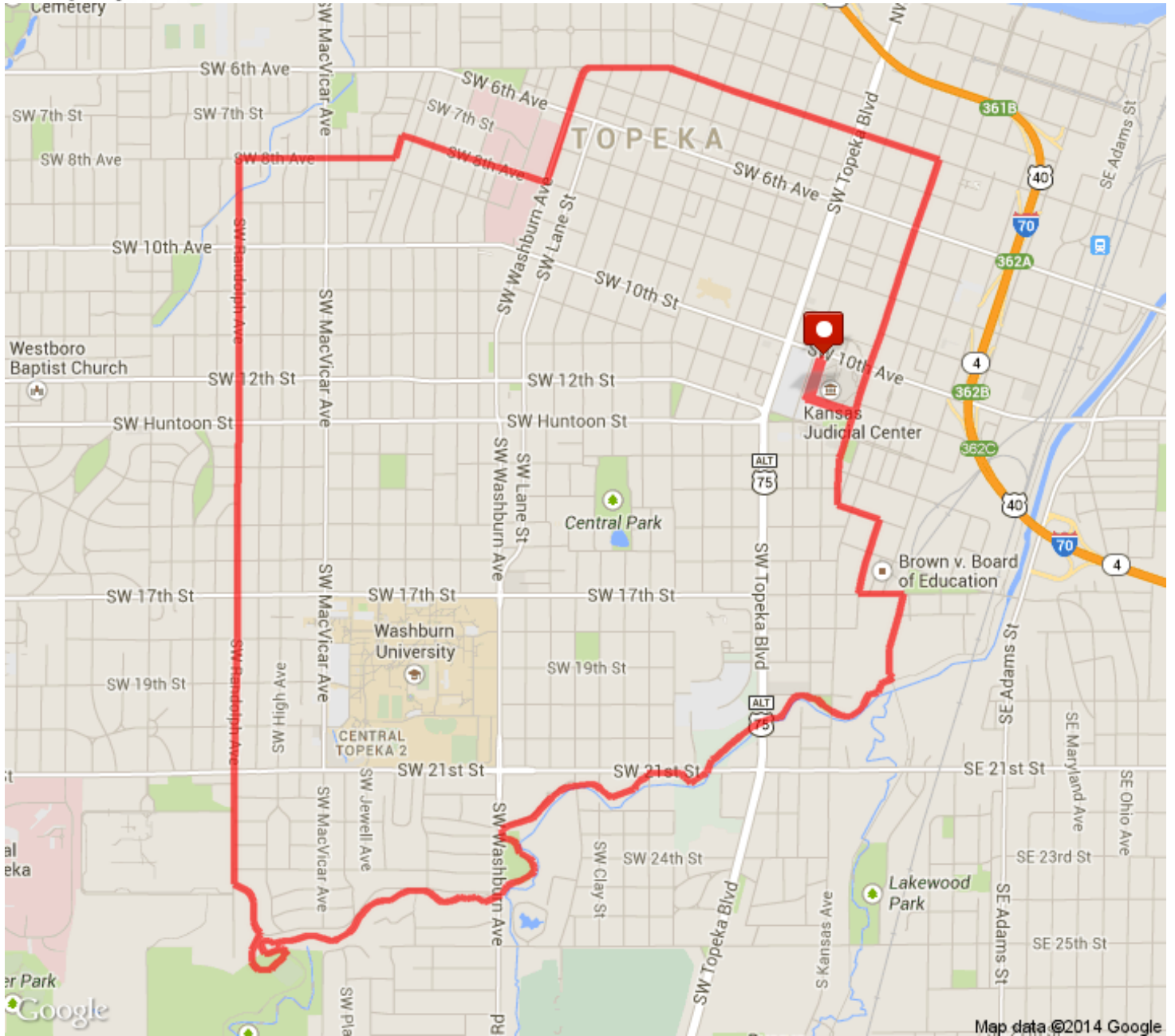


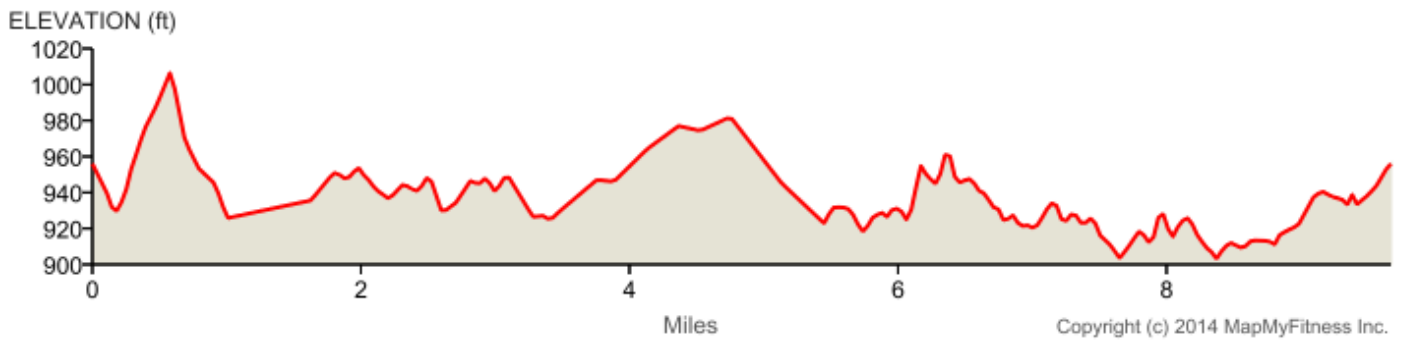
# BAT Route 1





















Distance: 9.67 mi




















Elevation: 252.11 ft} (Max: 1,007.91 ft)

mapmyride





 Head south Destination will be on the left	0 mi (+0.11 mi)
 Head south	0.11 mi (+0 mi)
 Turn left	0.11 mi (+0.13 mi)
 Head north on SW Jackson St toward SW 11th St	0.24 mi (+0.76 mi)
 Head west on SW 4th St toward SW Van Buren St	1 mi (+0.81 mi)
 Continue onto SW Willow Ave Destination will be on the left	1.81 mi (+0.24 mi)
 Head east on SW Willow Ave toward SW Washburn Ave Walk your bicycle	2.05 mi (+0.01 mi)
 Sharp right onto SW Washburn Ave	2.06 mi (+0.36 mi)
 Head north on SW Washburn Ave toward SW 8th Ave Walk your bicycle	2.43 mi (+0 mi)
 Turn left onto SW 8th Ave	2.43 mi (+0.43 mi)
 Head south on SW Summit Ave toward SW 8th Ave Destination will be on the right	2.86 mi (+0.07 mi)
 Head north on SW Summit Ave toward SW 8th Ave	2.93 mi (+0 mi)
 Turn left onto SW 8th Ave	2.93 mi (+0.44 mi)
 Head west on SW 8th Ave toward SW Randolph Ave	3.38 mi (+0 mi)
 Turn left onto SW Randolph Ave	3.38 mi (+2.07 mi)
 Turn left onto SW Shunga Dr	5.45 mi (+0 mi)
 Head southeast on SW Shunga Dr toward SW Murrow Ct	5.45 mi (+0.17 mi)
 Turn right onto SW Murrow Ct	5.63 mi (+0 mi)
 Head southwest on SW Murrow Ct	5.63 mi (+0.16 mi)
 Head northeast	5.79 mi (+0.05 mi)

 Turn right toward Shunga Trail	5.84 mi (+0.02 mi)
 Turn left onto Shunga Trail	5.85 mi (+0 mi)
 Head northwest on Shunga Trail	5.86 mi (+0.78 mi)
 Slight right to stay on Shunga Trail	6.64 mi (+0.87 mi)
 Turn right to stay on Shunga Trail	7.51 mi (+0.38 mi)
 Slight right to stay on Shunga Trail	7.88 mi (+0.49 mi)
 Head northeast on Shunga Trail toward Landon Nature Trail	8.38 mi (+0.01 mi)
 Turn left onto Landon Nature Trail	8.38 mi (+0.25 mi)
 Head west on SE 17th St toward SE Monroe St	8.63 mi (+0.13 mi)
 Head north on SE Quincy St toward SE 15th St	8.76 mi (+0.22 mi)
 Head west on SE 14th St toward S Kansas Ave	8.98 mi (+0.12 mi)
 Turn right onto SW Jackson St	9.1 mi (+0.26 mi)
 Head north on SW Jackson St	9.36 mi (+0.02 mi)
 Turn left	9.38 mi (+0.02 mi)
 Turn left	9.4 mi (+0.01 mi)
 Turn right	9.41 mi (+0.12 mi)
 Head west	9.52 mi (+0.01 mi)
 Turn right	9.54 mi (+0.13 mi)
 Destination	9.67 mi (+0 mi)

MapMyRide • <http://mapmyride.com/routes/view/467710700>